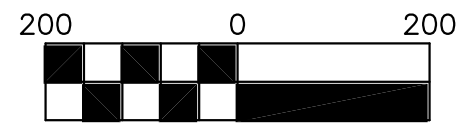


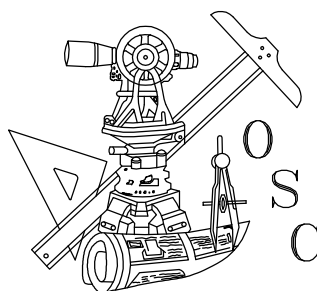
# VICINITY MAP

SHEET 1 OF 2



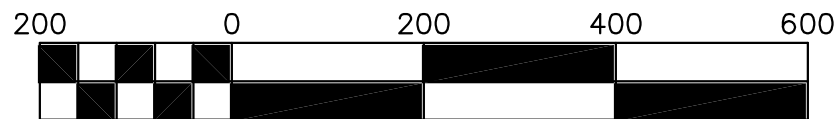
Scale: 1" = 200'

- ① UNIVERSITY OF TN SCHOOL OF DENTISTRY
- ② UNIVERSITY OF TENNESSEE
- ③ UNIVERSITY OF TENNESSEE
- ④ STATE OF TENNESSEE
- ⑤ SCHORR COORPS LLC
- ⑥ WALKER RADIATOR WORK INC
- ⑦ WALKER RADIATOR WORK INC
- ⑧ WALKER RADIATOR WORK INC
- ⑨ ROSILAND I. MOORE
- ⑩ P AND J REALTY LLC
- ⑪ P AND J REALTY LLC
- ⑫ SAVI D. & DEBRA H. RIAR
- ⑬ TERRY SMITH
- ⑭ UNIVERSITY OF TENNESSEE
- ⑮ JAMES H. & GRACIE WOLFE
- ⑯ DAVID L. POTTS
- ⑰ HEALTH SCIENCE AND COLLEGIATE/  
BOOK S. STORE INC/ DAVID POTTS
- ⑱ UNIVERSITY OF TENNESSEE  
GENERAL DELIVERY
- ⑲ UNIVERSITY OF TENNESSEE
- ⑳ THE CAMPBELL FOUNDATION
- ㉑ UNIVERSITY OF TENNESSEE
- ㉒ UNIVERSITY OF TENNESSEE
- ㉓ UNIVERSITY OF TENNESSEE
- ㉔ UNIVERSITY OF TENNESSEE
- ㉕ UNIVERSITY OF TENNESSEE
- ㉖ GARY MYERS
- ㉗ CITY OF MEMPHIS
- ㉘ AMBASSADOR MANAGEMENT LLC
- ㉙ KEVIN WILLIAMS
- ㉚ RUSSELL WILD
- ㉛ RUSSELL WILD
- ㉜ DONALD L. & MARGARET A. BITTLE
- ㉝ DONALD L. & MARGARET A. BITTLE
- ㉞ AGORA LLC
- ㉟ CARSON AUTOMOTIVE LLC
- ㊱ LOEB REALTY LP
- ㊲ VERNON L. KERNS JR.
- ㊳ CURTIS CALVIN
- ㊴ ROLLER PROPERTIES LLC
- ㊵ MOHAMMED H. EMAMHOSSEINI &  
KHADEJAH KOJASTEN
- ㊶ FREDERICK PROPERTIES LLC
- ㊷ FREDERICK PROPERTIES LLC
- ㊸ FREDERICK PROPERTIES LLC
- ㊹ HPTC LLC & SOUTHERN TAX  
CONSULTANTS INC.
- ㊺ STATE UNIV-COMM COLLEGE SYSTEM  
TN & SHELBY STATE
- ㊻ SOUTHERN RAILWAY CO
- ㊼ CITY OF MEMPHIS LIGHT GAS  
& WATER
- ㊽ CITY OF MEMPHIS LIGHT GAS  
& WATER
- ㊾ STATE UNIV-COMM COLEGE SYS TN
- ㊿ SOUTHWEST TENNESSEE COMUNITY  
COLLEGE
- 51 PRIME PROPERTIES INC & OFFICE  
DEPOT
- 52 PRIME PROPERTIES INC
- 53 CITY OF MEMPHIS PARK COMM



# VICINITY MAP

## SHEET 2 OF 2



Scale: 1" = 200'